


COPY.
ASSESSMENT ROLL,
HENRIETTA,
1871.

WATER
WORKS
WATER
WORKS
WATER

A
B
C
D
E
F
G
H
I
J
K
L
M
N
O
P
Q
R
S
T
U
V
W
Y



C

D

E

F

G

H

I

J

K

L

M

N

O

P

Q

R

S


T

U

V

W

Y



E

F

G

H

I

J

K

L

M

N

O

P

Q

R

S

T

U

V

W

Y



G

H

I

J

K

L

M

N

O

P

Q

R

S

T

U

V

W

Y



I
J
K
L
M
N
O
P
Q
R
S
T
U
V
W
Y



K

L

M

N

O

P

Q

R

S

T

U

V

W

Y



M
N
O
P
Q
R
S
T
U
V
W
Y



O
P
Q
R
S
T
U
V
W
Y




Q
R
S
T
U
V
W
Y




S
T
U
V
W
Y



U
V
W
Y





Name of the Possessors or Reputed Owners.	What Tract.	What Part.	Description of Real			
			Lots.	Town.	Range.	Acres.
<i>Aldrick Manerva Mrs.</i>			4		1	90
<i>Ash Michael</i>			8		1	64
<i>Do</i>			10		2	67
<i>Alling Marick Mrs.</i>			25		2	49

Estate.	Assessed Value of Real Estate.	Equaliz'd Value of Real Estate.	Value of Per- sonal Estate.	Sex.	Dog Tax.		Delinquent Tax.		Property Tax.		
Quality.	Dollars.	Dollars.	Dollars.	Dog.	Slut.	Dolls.	Cts.	Dolls.	Cts.	Dollars.	Cents.
34	X 3060	2931								54	07
31	X 1985	1901								35	07
33	X 2244	2149								39	65
35-X	1715	1643								30	31
	9004	8624								154	10

Name of the Possessors or Reputed Owners.	What Tract.	What Part.	Description of Real			
			Lots.	Town.	Range.	Acres.
Bly John E.			142		6	174
Bly Dhebe Mrs			2		6	2
Burr S. H.			6		6	
Brown John F.			7		6	
Brown Michael			7		6	73
Brimsted John			12		6	90
Bropen Jacob			2		6	24
Baily D. L.			10		5	149
Beckwith Geo, L.			15715		5	133
Do			7		5	21
Buckley Timothy			14		5	3
Do			13		4	10
Brooks Milton			19		5	63
Beebe Orlow			15		4	147
Bury Robert			5		1	34
Brown Geo. W.			7		1	100
Baptist. Darlong East Main			21		1	5
Brown Cyrus E.			22		2	48
Baldwin Charles			14		2	58
Baldwin Cyrus			13		1	48
						1228

Estate.	Assessed Value of Real Estate.	Equaliz'd Value of Real Estate.	Value of Personal Estate.	Sex.		Dog Tax.		Delinquent Tax.	Property Tax.	
				Dog.	Slut.	Dolls.	Cts.		Dolls.	Cts.
								Dog Tax		
34 X	5916	5668							104	54
	400	383		/				50	7	07
35 X	1610	1542		/				50	28	45
				/				50		
33 X	2410	2309		/				50	42	58
32 X	2880	2760			/			3 00	50	89
28	670	642							11	84
32 X	4770	4570		/				50	84	29
32 X	4255	4077		/				50	75	19
30 X	630	604							11	13
X	400	383							7	07
30 X	300	287							5	30
35 X	2205	2113	300						44	49
40 X	5880	5634		/				50	103	90
44 X	1495	1432		/				50	26	42
35 X	13500	3354		/				50	61	84
X	500	479							8	84
35 X	1680	1610							29	68
40 X	2320	2233		/				50	40	99
40 X	1920	1839		/				50	33	92
	43741	41909	300	//	/			8 50	778	43

Name of the Possessors or Reputed Owners.	What Tract.	What Part.	Description of Real			
			Lots.	Town.	Range.	Acres.
Bycroft Thos. B.			34		1	59
Brockway L. M.			30		2	39
Bishop Justin L.			16		3	1/4
Brown Joseph			17		2	1 1/2
Bushman John			26		6	90
Do			24		6	54
Briminstool Jacob			23		6	87
Bean Charles			24		5	89
Bushman Elbridge			24		6	4
Blair Frederick			30		6	70
Burr Polly Mrs.			12		6	34
Bushman Margaret			33		5	
Bushman Jacob			33		5	67
Bushman Joseph			29		5	95
Bell David			33		3	46
Benedict Oliver			27		3	100
Benedict Alook			"		"	
Breun Thomas			15		3	3
Bullard William			17		3	55
Bemish Lewis M.			31		3	99

992 3/4

Estate.	Assessed Value of Real Estate.	Equaliz'd Value of Real Estate.	Value of Personal Estate.	Sex.	Dog Tax.	Delinquent Tax.	Property Tax.
Quality.	Dollars.	Dollars.	Dollars.	Dog. Slut.	Dolls. Cts.	Dolls. Cts.	Dollars. Cents.
34 X	2000	1916				<i>Dog Tax</i>	35 34
25 X	975	934					17 23
X	300	287					5 30
X	600	575	2500				56 70
32 X	2880	2760		1		50	50 89
30 X	1625	1557					28 71
30 X	2610	2500	2500				92 21
25 X	2225	2132		1		50	39 31
X	300	287					5 30
20 X	1400	1341					24 74
33 X	1140	1092					20 14
X			500				9 23
40 X	2680	2568	4000				121 11
34 X	3230	3095		1		50	57 07
36 X	1660	1590	700	1		50	42 24
35 X	3500	3354	2000	1		50	61 85
			2000	1		50	36 88
X	175	168					3 09
32 X	1760	1686		1		50	31 10
31 X	3070	2941		1		50	54 25
	32130	30783	12200	8		400	792 68

Estate.	Assessed Value of Real Estate.	Equaliz'd Value of Real Estate.	Value of Personal Estate.	Sex.		Dog Tax.		Delinquent Tax.		Property Tax.	
Quality.	Dollars.	Dollars.	Dollars.	Dog.	Slut.	Dolls.	Cts.	Dolls.	Cts.	Dollars.	Cents.
X	700	671						<i>Dog Tax</i>		12	37
X	500	479								8	83
		7		1					50		
36 X	325	311								5	74
50 X	450	431								7	95
	1975	1892		1					50	34	89

Name of the Possessors or Reputed Owners.	What Tract.	What Part.	Description of Real			
			Lots.	Town.	Range.	Acres.
Crittenden J. G.			4		5	102
Coon George			12		6	65
Caswell Warren			16		6	70
Caswell Edward			19		4	97
Chase Isabell			12		6	
Corbin Horatio			3		6	150
Case Michael			9		5	66
Do			10		6	12
Case Charles J.			9		5	30
Cramph George			3		4	30
Crittenden Cornelius S.			13		4	37
Do			3		4	39
Collins John			16		5	2
Case Lucy Mrs.			1		1	28
Cornell David F.			6		1	82
Collins Elizabeth Mrs.			6		1	58
Chase Daniel W.			5		2	63
Chapman Henry A.			21		1	10
Clark William H.			23		1	60
Calkins H. M.			12		343	177
						1178

Estate.	Assessed Value of Real Estate.	Equaliz'd Value of Real Estate.	Value of Personal Estate.	Sex.	Dog Tax.	Delinquent Tax.	Property Tax.	
Quality.	Dollars.	Dollars.	Dollars.	Dog. Slut.	Dolls. Cts.	Dolls. Cts.	Dollars.	Cents.
32 X	3260	3123		/		209 Tax 50	57	60
30 X	1950	1868		/		50	34	15
35 X	2450	2348		/		50	43	29
30 X	2910	2788					51	41
36 X	5250		800				14	75
35 X	5250	5030		/		50	92	76
34 X	2245	2157					39	67
30 X	360	340					6	36
34 X	1020	977					18	02
32 X	960	920		/		50	16	96
35 X	1295	1240		/		50	22	88
27 X	1050	1006					18	55
X	350	335		/		50	6	18
34 X	950	910					16	79
36 X	2950	2826					52	12
32 X	1860	1782	800				47	62
37 X	2330	2233					41	17
30 X	300	287	1700	/		50	36	65
34 X	2040	1954					36	05
39 X	6900	6611		/		50	121	93
	40430		3350	9		450	775	21

Name of the Possessors or Reputed Owners.	What Tract.	What Part.	Description of Real			
			Lots.	Town.	Range.	Acres.
Watkins Samuel W.			14		3	89
Courner Bridget			34		2	24
Campbell Alphius M.			34		1	24
Corby Louisa L.			34		1	23
Clark Jeremiah			20		3	163
Chapin D. C.			15		2	10
Do			17		2	1/8
Campbell Calvin			18		3	14
Clair Daniel			10		4	40
Cragan James			13		3	20
Kappel Manard			14		4	15
Chase Ruth Mrs.						
Chase Harvey W.			13		6	118
Do			24		5	1
Clark Wells			26		5	
Chapman C. & Frasier E.			23		4	50
Do			24		5	44
Cormack Jacob			3		5	14

646 5/8

Estate.	Assessed Value of Real Estate.	Equaliz'd Value of Real Estate.	Value of Per- sonal Estate.	Sex.	Dog Tax.	Delinquent Tax.	Property Tax.
Quality.	Dollars.	Dollars.	Dollars.	Dog. Slut.	Dolls. Cts.	Dolls. Cts.	Dollars. Cents.
39 X	3470	3325		1		<i>Dog Tax</i> 50	61 32
25 X	600	575				50	10 60
32 X	670	642		1		50	11 84
34 X	685	752					13 87
40 X	6520	6247	1000	1		50	133 65
X	500	479					8 84
X	150	144					2 65
X	1000	958	2500				63 78
28 X	1120	1073		1		50	19 79
25	500	479					8 84
X	750	719					13 25
X			1000				18 44
35 X	4130	3957					72 98
X	200	1916					3 53
X	1200	1150					21 20
35 X	1750	1677					30 92
26 X	1144	1096					20 20
25 X	350	335		1		50	6 18
	24839		4500	5		250	521 89

Estate. Quality.	Assessed Value of Real Estate.	Equaliz'd Value of Real Estate.	Value of Per- sonal Estate.	Sex.		Dog Tax.		Delinquent Tax.		Property Tax.	
	Dollars.	Dollars.	Dollars.	Dog.	Slut.	Dolls.	Cts.	Dolls.	Cts.	Dollars.	Cents.
35 X	1750	1677						<i>(Dog Tax)</i>		3	92
35 X	3500	335		1				50		6	85
33 X	7130	6832		1				50		125	99
32 X	3070	2944								54	25
36 X	3060	2931		1				50		54	07
30 X	300	287		1				50		5	30
34 X	3360	3219		1				50		59	37
35 X	1800	1725								31	81
X	350	335								6	18
32 X	4800	4599		1				50		84	88
29 X	2990	2865								52	83
35 X	7420	7109	3000	1				50		186	44
				1				50			
39530			3000	8				400		753	89

Estate.	Assessed Value	Equaliz'd Value	Value of Per-	Sex.		Dog Tax.		Delinquent	Property Tax.	
	of Real Estate.	of Real Estate.	sonal Estate.	Dog.	Slut.	Dolls.	Cts.	Tax.	Dollars.	Cents.
Quality.	Dollars.	Dollars.	Dollars.					Dolls. Cts.	Dollars.	Cents.
								<i>Dog Tax</i>		
32 X	1795	1720		/				50	3	171
20 X	200	1916							3	53
X	150	144							2	65
40 X	800	769		/				50	14	14
X	350	335							6	18
55 X	4785	5317							8	55
X				/				50		
X			1000						18	44
36 X	2700	2587			/			3 00	4	71
16 X	320	307							5	65
									<u>214</u>	<u>56</u>
	11100		1000	3	1			4 50	214	56

Name of the Possessors or Reputed Owners.	What Tract.	What Part.	Description of Real			
			Lots.	Town.	Range.	Acres.
Früer William			17		5	74
Ferner Abel L.			12		6	88
Fowler Sapona Mrs.			3		4	1/2
Frost Catharine Mrs.		land over back Mrs in now resident				
Fenner Daniel			20		5	63
Fowler Jesse			17		1	92
Farout Stephen B.			2		3	34
Fargo Harriet Mrs.			3		3	68
Fall James			21		6	115
Frost Doro		Scott Tract	17			45
Hansburg John D.			30		4	49
Hindel Lewis			5		3	28
Howler George			13		3	22
Hrasure Co. & Waley D.			33		4	11
Tracel John			33		4	8
Fox John			12		5	
						698 1/2

Estate.	Assessed Value	Equaliz'd Value	Value of Per-	Sex.		Dog Tax.	Delinquent	Property Tax.	
	of Real Estate.	of Real Estate.	sonal Estate.	Dog.	Slut.	Dolls. Cts.	Tax.	Dollars.	Cents.
32 X	2370	2270			1		^{Dog Tax} 50	41	87
40 X	3320	3377	500					71	42
X	150	144						265	
25 X	1575	1509	1509		1		50	27	93
33	3040	2912	2912					53	71
33 X	1190	1140	1140					21	03
45 X	3060	2931	1500		1		50	81	73
27 X	3100	2970			1		50	54	78
34 X	1530	1466	800					41	78
32 X	1570	1504			1		50	27	74
35 X	924	885			1		50	16	32
30 X	660	632			1		50	11	66
18 X	200	191						3	53
X	200	191						3	53
					1		50		
23089			2800		8		400	459	58

Name of the Possessors or Reputed Owners.	What Tract.	What Part.	Description of Real			
			Lots.	Town.	Range.	Acres.
Gath John			10		6	14
Guage John			5		1	71
Gunn Winstow			9		1	48
Glotzback Jerome			10		1	77
Gage Dexter			20		2	71
Gardner Alexander W.			24		2	12
Gardner A. A.			24		2	1/2
Gudruff Stephen			18		3	4
Green S. S.			16		3	1
Green George B.			27		5	85
Gringer Phillip			25		5	7
Gates Columbus A.			12		4	80
Gilbert E. O.			14		4	18
Girk Martin			14		4	6
Gorry B. D.			23		4	1/2
Guiniagow Charles	Scott Tract		10			

Estate.	Assessed Value	Equaliz'd Value	Value of Per-	Sex.	Dog Tax.	Delinquent		Property Tax.	
	of Real Estate.	of Real Estate.	sonal Estate.			Tax.	Tax.	Dollars.	Cents.
Quality.	Dollars.	Dollars.	Dollars.	Dog.	Slut.	Dolls.	Cts.	Dollars.	Cents.
34 X	475	455		/			<i>Dog tax</i> 50	8	39
38 X	2700	2587		/			50	47	71
32 X	1535	1471						27	12
33 X	2540	2433						44	88
32 X	2200	2108		/			50	38	87
X	1000	958						17	67
	300	287						5	30
X	350	335						6	18
X	200	191						3	53
33 X	2800	2682		/			50	49	48
X	250	240						4	42
30 X	2400	2300						42	41
X	1000	938		/			50	17	67
X	175	168						3	09
X	275	263		/			80	4	85
	18200			6			3 00	321	57

Name of the Possessors or Reputed Owners.	What Tract.	What Part.	Description of Real			
			Lots.	Town.	Range.	Acres.
Byatt John	Sub 6		2		6	57
Hearsman Earnest			9		5	31
Himelie Joseph			10		6	82
Hearsman John			7		5	10
Heech Henry			4		5	50
Heech Martin			9		5	28
Do			10		6	9
Hack Nathan			21		1	1/2
Hanks John			18		1	85
Helmire George			3		3	1/2
Hodges George M			30		2	98
Howard Mary Mrs.			30		3	5
Holcomb Henry			21		2	98
Holcomb Watson			17		2	1/2
Harrington Stephen			17		2	1/2
Harrington Sanford F.			17		2	1
Harrington Amasa			18		3	1/2
Harrington Byron			17		2	1
Hibbard Sarah Mrs.			18		3	2 1/2
Haseltine J. W. M. C.			18		3	16

576 1/2

Estate.	Assessed Value of Real Estate.	Equaliz'd Value of Real Estate.	Value of Personal Estate.	Sex.	Dog Tax.	Delinquent Tax.	Property Tax.
Quality.	Dollars.	Dollars.	Dollars.	Dog. Slut.	Dolls. Cts.	Dolls. Cts.	Dollars. Cents.
33 X	1880	1802		1		20% Tax 50	33 21
30 X	930	891					16 43
34	2785	2668		1		50	49 21
30 X	300	287					5 30
30 X	1500	1437		1		50	26 50
30 X	840	805		1		50	14 84
40 X	360	345					6 36
X	200	191					3 53
35 X	2975	2850					52 57
	200	191					3 53
30 X	2940	2816		1		50	51 95
X	200	191					3 53
36 X	3530	3383		1		50	62 98
X	800	767					14 13
X	300	287					5 30
X	1200	1150					21 20
X	400	383					7 07
X	60	57					1 06
X	800	767					14 13
X	2600	2491	2000				82 86
	24800		2000	6		3 00	475 06

Name of the Possessors or Reputed Owners.	What Tract.	What Part.	Description of Real			
			Lots.	Town.	Range.	Acres.
Hibbard Jane W. Mrs.			16		3	3
Hibbard Hermon			16		3	1/2
Hitchcock David B.	Scott tract		9		6	4 1/2
Haws Daniel			29		5	1 1/2
Herck Henry junior			27		5	4 7
Heyes Patrick			32		4	9 4
Do			8		6	2 4
Hodges Charles			29		3	4 8
Do			17		2	1/2
Harrington John			28		4	9 7
Hoppaw B.D.			9		3	4 9
Hann Lydia Mrs.			12		4	6 2
Hovey Solomon			24		4	1 9 0
Hartman Michael			34		4	1
Howlet John			3		3	4
Haley Timothy			23		4	1

Estate.	Assessed Value of Real Estate.	Equaliz'd Value of Real Estate.	Value of Per- sonal Estate.	Sex.	Dog Tax.	Delinquent Tax.	Property Tax.
Quality.	Dollars.	Dollars.	Dollars.	Dog. Slut.	Dolls. Cts.	Dolls. Cts.	Dollars. Cents.
X	800	767				50 Tax	14 14
X	300	287					5 30
X	300	287					5 30
X	100	96					1 76
32 X	1505	1442		1		50	26 58
32 X	3010	2883		1		50	53 18
35	840	805					14 84
34 X	1680	1562	500	1		50	38 02
X	700	670					12 37
35 X	3395	3253		1		50	59 99
36 X	1765	1691		1		50	31 19
32 X	1985	1901		1		50	35 07
30 X	5700	5161					100 72
X	100	958		1		50	1 76
X	175	168					3 09
X	400	383					7 07
	22705		500	7		3 50	410 38

Name of the Possessors or Reputed Owners.	What Tract.	What Part.	Description of Real			
			Lots.	Town.	Range.	Acres.
Irwin John			4		2	19
Acles Henry			32		6	
Jackson M. S.			9		4	74
Do			12		4	16
Jones Elijah W.						
Jones Thomas O.			18		4	18
Do			15		2	1
Do			16		3	8
Do			17		2	$\frac{1}{8}$
Do			18		3	$\frac{1}{8}$
Jones Samantha Mrs.			15		2	1
Jackson Thomas J.			23		3	94
Jeffords Morrison			30		4	52
Jackson Rosell S.			6		4	69
Jackson Harvey			12		4	73
						425 $\frac{1}{4}$

Estate.	Assessed Value of Real Estate.	Equaliz'd Value of Real Estate.	Value of Per- sonal Estate.	Sex.	Dog Tax.	Delinquent Tax.	Property Tax.
Quality.	Dollars.	Dollars.	Dollars.	Dog. Slut.	Dolls. Cts.	Dolls. Cts.	Dollars. Cents.
30	570	546		1		<i>Log tax</i> 50	10 07
3 X	2220		2127	1		50	39 32
15 X	224		230				424
X			7600				140 15
26 X	470	450	#				8 31
X	700	670					12 37
X	260	249					459
X	600	575					10 60
†	250	240					4 41
X	1400	1341					24 74
35 X	3290	3152		1		50	58 13
32 X	1665	1595		1		50	29 42
32 X	2210	2117		1		50	39 05
34 X	2480	2376		1		50	43 82
	16355		7600	6		3 00	429 12

Name of the Possessors or Reputed Owners.	What Tract.	What Part.	Description of Real			
			Lots.	Town.	Range.	Acres.
Keefer Jacob			9		5	30
Ketchko John			8		4	23
Kentz George W.			12		5	100
Kelly Edmond			10		1	19
Kerwals Thomas			15		3	55
Do			32		3	3½
Kirby Mary B. Mrs.			17		3	1
Kimball William J.			18		3	1
King John			26		6	5½
King Albert			20		3	60
Kirby Micajah W.						
Kooper Perry			27		4	171
Keyes Homer E.			28		5	50
Keyes Edward			27		4	1
Keyes Daniel			33		4	6
Knox William			24		3	126
Keyes Warren S.			23		4	½
Kemball Lovisa			23		4	½
Ketchum Lemsey			32		5	26
Keefer Charles			10		2	23

701

Estate.	Assessed Value of Real Estate.	Equaliz'd Value of Real Estate.	Value of Personal Estate.	Sex.	Dog Tax.	Delinquent Tax.	Property Tax.
Quality.	Dollars.	Dollars.	Dollars.	Dog. Slut.	Dolls. Cts.	Dolls. Cts.	Dollars. Cents.
20	600	575				<i>Dog Tax</i>	10 60
32X	740	709		/		50	13 07
29X	2900	2779					51 24
38X	720	690		X			12 72
40X	2200	2217		/		50	38 87
X	150	144					2 65
X			2500				46 10
X	1000	958					17 67
	120	115		/		50	2 12
35X	2100	2012					37 11
X			5000				92 21
35X	5985	5734	1000				124 19
35X	1750	1676					30 92
X	300	287		/		50	5 30
X	400	383		/		50	7 07
35X	4410	4224		/		50	77 92
X	350	335					6 18
X	500	479	500				18 05
34X	900	862					15 50
X	600	575					10 60
	25725		9000	6		300	630 49

Estate.	Assessed Value of Real Estate.	Equaliz'd Value of Real Estate.	Value of Per- sonal Estate.	Sex.	Dog Tax.		Delinquent Tax.		Property Tax.		
Quality.	Dollars.	Dollars.	Dollars.	Dog.	Slut.	Dolls.	Cts.	Dolls.	Cts.	Dollars.	Cents.
	X 200	192						Dog Tax			3 53
32	X 3905	3741		/				50		68	99
	4105			/				50			73 53

Name of the Possessors or Reputed Owners.	What Tract.	What Part.	Description of Real			
			Lots.	Town.	Range.	Acres.
Lake Noah			8		5	102
Do			7		5	39
Legg Otis			20		5	22
Lesson Augustus			20		6	
Lothridge Robert			3		1	58
Legget Charles			7		2	48
Do			3		4	24
Ladd Charles E.			26		1	125
Do			22		2	45
Lewis Raphael D.			19		1	30
Legget Franklin			3		3	43
Legget Stephen			5		3	162
Little Horace W.			6		3	157
Little Harvey C.			8		3	105
Langdon Patrick			30		2	53
Lincoln Barton M.			26		2	99
Lincoln Samuel			23		1	16
Lincoln George W.			25		1	29
Lane N. L. Sr			16		3	8 1/2
Little Elijah H.			15		2	1/2

1166

Estate.	Assessed Value of Real Estate.	Equaliz'd Value of Real Estate.	Value of Personal Estate.	Sex.	Dog Tax.	Delinquent Tax.	Property Tax.
Quality.	Dollars.	Dollars.	Dollars.	Dog. Slut.	Dolls. Cts.	Dolls. Cts.	Dollars. Cents.
29 X	2945	2822				<i>Dog Tax</i> 3 00	52 04
20 X	780	747					13 78
38 X	840	804		/		50	14 84
				/		50	
40 X	2320	2222					49 99
40 X	1960	1877	1000				53 07
30	720	690					12 72
36 X	4500	4312		/		50	79 51
40 X	1800	1725					31 80
33 X	1000	958		/		50	17 67
33 X	1420	1360		/		50	25 09
38 X	6155	5898					108 76
40 X	6280	6017					110 96
40 X	4200	4024	1000				92 65
34 X	1800	1725		/		50	31 81
33 X	3270	3133					57 78
40 X	640	613					11 31
35 X	1015	972	700				30 82
X	1350	1293					28 85
X	200	192					3 53
	43195		2700	6	1	6 00	813 10

Name of the Possessors or Reputed Owners.	What Tract.	What Part.	Description of Real			
			Lots.	Town.	Range.	Acres.
Leary Patrick	Scott tract		9		6	4 1/2
Do	" "		9		6	4 1/2
Leary David			27		5	7 5
Lyda Charles			33		5	4 7
Longfellow Jonathan F.			33		4	16 0
Lodge James L.			31		4	7 2
						363

Estate.	Assessed Value of Real Estate.	Equaliz'd Value of Real Estate.	Value of Per- sonal Estate.	Sex.		Dog Tax.		Delinquent Tax.		Property Tax.	
				Dog.	Slut.	Dolls.	Cts.	Dolls.	Cts.	Dollars.	Cents.
	X 300	287		/				<i>dog tax</i> 50			530
	X 200	192									353
	26 X 1950	1867		/				50			3246
	36 X 1690	1619		/				50			2986
	34 X 5440	5211	5000								18834
	34 X 2450	2347									4329
	12030		5000	3				150			30475

Name of the Possessors or Reputed Owners.	What Tract.	What Part.	Description of Real			
			Lots.	Town.	Range.	Acres.
Meister Lawrence			9		6	120
McCull James Jr			16		6	37
Mellows Sarah			12		6	6
Miller John			8		6	24
Mellows Thomas			16		6	94
Do			7		6	98
McCachon Catherine			6		6	20
McCane D. F.			7		4	103
Moyses John			7		5	16
McCull Stephen P.			19		4	98
McCull John			19		5	65
McArthur N. C.			21		5	62
McArthur Emmitt A			21		5	24
Moay Elikue			5		1	37
McCull John			8		1	17
Moar John			12		2	78
Mires Alvira			23		1	1/2
Moiles Joseph			23		1	18
Miller Joseph			17		1	
Millham Edward			17		1	39
						956 1/2

Estate.	Assessed Value of Real Estate.	Equaliz'd Value of Real Estate.	Value of Personal Estate.	Sex.	Dog Tax.	Delinquent Tax.	Property Tax.
Quality.	Dollars.	Dollars.	Dollars.	Dog. Slut.	Dolls. Cts.	Dolls. Cts.	Dollars. Cents.
33X	3960	3794		/		<i>dog tax</i> 50	69 97
33X	1220	1169					21 55
33X	200	192		/		50	3 53
25X	600	575		/		50	10 60
33X	3100	2970	3400	/		50	117 48
28X	2745	2630					48 50
25X	500	479		/		50	8 84
32X	3300	3162		/		50	58 31
30X	480	460		/		50	8 48
39X	3820	3660		/		50	67 50
34X	2210	2117		/		50	39 05
33X	2045	1959		/		50	36 14
32X	770	738		/		50	13 60
28X	1035	991					18 29
35X	595	569					10 50
30X	2340	2241					41 35
	300	287					5 30
X	850	814		/		50	15 02
37X	1440	1379					25 45
	31510		3400	12		6 00	619 46

Name of the Possessors or Reputed Owners.	What Tract.	What Part.	Description of Real			
			Lots.	Town.	Range.	Acres.
Mack George			14		2	38
Murray Stephen			3		3	32
Murray Elias W.			4		4	39
McAnion Thomas			34		1	6
Mook Mrs. Samuel			31		2	75
Mook John			29		2	100
Do						
Mook Alvah			30		3	100
Moran William			25		2	49
Mahar Daniel			28		3	49
McCull Patrick			23		2	9
Methodist Pasonage East	Henrietta		17		2	14
Martin Lorenzo	Scott tract		11		6	93
Do			29		5	60
Do			31		5	85
Martin Charles E.	Scott tract		14		6	90
Martin Robert	"		10		6	97
Martin Robert A.	"		10		6	83
McCull James			18		6	170
Do			25		6	48

12234

Estate.	Assessed Value of Real Estate.	Equalized Value of Real Estate.	Value of Personal Estate.	Sex.	Dog Tax.	Delinquent Tax.	Property Tax.
Quality.	Dollars.	Dollars.	Dollars.	Dog. Slut.	Dolls. Cts.	Dolls. Cts.	Dollars. Cents.
						<i>Dog tax</i>	
32X	1220	1158		/		50	2155
50X	1600	1533		/		50	2827
40X	1560	1494					2757
	300	287					530
33X	2475	2373		/		50	4373
38X	3800	3640		/		50	6715
34X	3400	3258					6008
26X	1275	1222					2252
34	1670	1600					2951
X	250	239		/		50	441
X	400	383					707
35X	3255	3119		/		50	5751
31X	1860	1782					3287
34X	2995	2870					5292
35X	3150	3017	2700	/		50	10547
33X	3200	3066	500	/		50	6576
33X	2740	2620		/		50	4842
36X	6120	5863	3000	/		50	16347
40X	1920	1839					3392
	43190		6200	10		500	87747

Estate.	Assessed Value of Real Estate.	Equaliz'd Value of Real Estate.	Value of Personal Estate.	Sex.		Dog Tax.		Delinquent Tax.		Property Tax.	
				Dog.	Slut.	Dolls.	Cts.	Dolls.	Cts.	Dollars.	Cents.
								.509 Tax			
33 X	3300	3162		/				50		58	31
33 X	5740	5499		/				50		101	43
27 X	4535	4346		/				50		80	13
34 X	3130	2999								55	31
28 X	1680	1609		/				50		29	68
35 X	2975	2851								52	56
X	250	240									442
30 X	300	287									530
50 X	1950	1867									3446
X	100	96		/				50			177
X	200	192		/				50			353
	24160			6				300			42690

Name of the Possessors or Reputed Owners.	What Tract.	What Part.	Description of Real			
			Lots.	Town.	Range.	Acres.
Newton Thomas			19		1	1/2
Newton Thomas Jr			21		1	56
Northrop Alfred G.			3		3	49
Nolon Timothy			34		2	3
Newton William			29		1	70
Stevens John			30		3	
Steele Daniel S.			16		3	1
Nichols Elijah			17		6	70
Nichols A. F.			15		6	70
						318 1/2

Estate.	Assessed Value of Real Estate.	Equaliz'd Value of Real Estate.	Value of Per- sonal Estate.	Sex.	Dog Tax.	Delinquent Tax.	Property Tax.
Quality.	Dollars.	Dollars.	Dollars.	Dog. Slut.	Dolls. Cts.	Dolls. Cts.	Dollars. Cents.
						dog tax	
X	300	287	1000				23 74
38X	2130	2040	500	1		50	46 86
40X	1960	1877		1		50	34 64
X	200	192					3 53
30X	2100	2012	500	1		50	46 83
				1		50	
X	1000	958	2000				54 55
40X	2800	2683	3500				114 03
32X	2240	2146					39 58
	12730		7500	4		2 00	368 24

Name of the Possessors or Reputed Owners.	What Tract.	What Part.	Description of Real			
			Lots.	Town.	Range.	Acres.
<i>O. Horn C. F. & S. W.</i>			1		2	41
<i>Owen Thomas</i>			4		4	97

Estate.	Assessed Value	Equaliz'd Value	Value of Per-	Sex.		Dog Tax.		Delinquent	Property Tax.	
	of Real Estate.	of Real Estate.	sonal Estate.	Dog.	Slut.	Dolls.	Cts.	Tax.	Dollars.	Cents.
Quality.	Dollars.	Dollars.	Dollars.					Dolls. Cts.	Dollars.	Cents.
33 X	1355	1298						50	23	94
40 X	3880	3716	2000	1				50	105	44
	5235		2000	1				50	129	38

Name of the Possessors or Reputed Owners.	What Tract.	What Part.	Description of Real			
			Lots.	Town.	Range.	Acres.
Patterson Jonathan G.			23		6	77
Patterson Jefferson			23		6	1
Patterson Harvey J.			13		6	21
Perry George W.			16		5	170
Petts L. W.			1		1	48
Phillips M. D.						
Porter William W.			12		2	35
Do			14		3	57
Post Caleb S.			21		6	92
Perry Daniel			26		6	6
Post Aldist			32		4	98
Prachael Elizabeth Mrs.			12		4	2
Pauimet William			33		4	1

Estate.	Assessed Value of Real Estate.	Equaliz'd Value of Real Estate.	Value of Per- sonal Estate.	Sex.	Dog Tax.		Delinquent Tax.		Property Tax.		
Quality.	Dollars.	Dollars.	Dollars.	Dog.	Slut.	Dolls.	Cts.	Dolls.	Cts.	Dollars.	Cents.
								<i>Dog tax</i>			
35 X	2695	2582								47	62
X	100	96	900							18	36
28 X	590	57		1				50		10	12
35 X	5950	5900		1				50		105	14
27 X	1300	1246		1				50		22	97
X			1000							18	44
40 X	1400	1341								24	74
35 X	2000	1916								35	34
35 X	3220	3085		1				50		56	90
X	180	172		1				50		3	18
33 X	3235	3100	3000	1				50		112	48
	100	96									177
X	150	144		1				50		2	65
	20920		4900	7				350		460	00

Estate.	Assessed Value of Real Estate.	Equaliz'd Value of Real Estate.	Value of Personal Estate.	Sex.		Dog Tax.		Delinquent Tax.		Property Tax.	
				Dog.	Slut.	Dolls.	Cts.	Dolls.	Cts.	Dollars.	Cents.
32 X	2045	1959		/				Dog Tax 50		36	13
26 X	1430	1370								25	27
34 X	3370	3229								59	54
25 X	725	693								12	81
	7570			/				50		133	75

Name of the Possessors or Reputed Owners.	What Tract.	What Part.	Description of Real			
			Lots.	Town.	Range.	Acres.
Rodgers Joseph			14		3	8
Ryno William			29		3	4 7/2
Do			23		4	1/2
Wendenbush William H.			33		4	1

Name of the Possessors or Reputed Owners.	What Tract.	What Part.	Description of Real			
			Lots.	Town.	Range.	Acres.
Spaker Henry W.			3		5	79
Stolts Leonard			10		5	69
Snider Martin			3		4	18
Sperry W. W.			17		3	94
Smith John			3		5	39
Do			3		5	27
Stoltz Henry			6		5	63
Stagle John			5		4	48
Stagle George						
Strader Lewis			14		5	
Shillinger William			22		5	4
Shillinger John			21		5	8
Search Westley			20		6	121
Spence John			6		2	52
Smith Thomas			11		1	14
Stoltz Frederick			23		1	1
Stevenson James			24		1	91
Stelton William			17		1	29
Stade Patience			15		1	49
Sibley Elisha E.			16		1	96
						902

Estate.	Assessed Value of Real Estate.	Equaliz'd Value of Real Estate.	Value of Personal Estate.	Sex.		Dog Tax.		Delinquent Tax.		Property Tax.	
				Dog.	Slut.	Dolls.	Cts.	Dolls.	Cts.	Dollars.	Cents.
33 X	2605	2496		/					50		46 02
32 X	2210	2116		/					50		39 05
40	720	690		/					50		12 72
35 X	3290	3152									58 13
25 X	1095	1049		/					50		19 35
28 X	756	724									13 35
28 X	1765	1691		/					50		31 18
32 X	1535	1471		/					50		27 13
X			1000								18 44
				/					50		
X	350	335		/					50		6 18
40 X	320	307		/					50		5 65
36 X	4355	4173									76 95
34 X	1770	1695									31 27
	X 400	383		/					50		7 07
	X 300	287									5 30
35 X	3185	3051									56 28
35 X	915	876									16 16
32 X	1570	1504									27 74
35 X	3360	3219		/					50		59 37
	30501		1000	11					5 50		557 35

Name of the Possessors or Reputed Owners.	What Tract.	What Part.	Description of Real			
			Lots.	Town.	Range.	Acres.
Sweeney John			16		1	57
Smith Joseph			20		2	75
Smith Agnes Mrs.			16		2	75
Smith David			2		2	79
Schuler W. R.			1		2	61
Starkweather C. G. Jr			3		3	57
Sawyer Elna Mrs.			3		3	1/2
Springer John			15		2	78
Shane Jacob			27		2	50
Stone Harvey			19		2	48
Stone Alfred M.			19		2	48
Stone Ely			20		3	7 1/2
Leun Barbary Mrs			17		2	1/2
Sperly John			17		2	1/2
Smith William			18		3	1/2
Simmons Edward			16		3	1/2
Stone Lyman			16		3	1/4
Shillinger Frederick			23		6	35
Shuit Thomas			26		6	6
Sibly Elisha	Scott tract		18		6	104
						783 1/4

Estate.	Assessed Value of Real Estate.	Equaliz'd Value of Real Estate.	Value of Per- sonal Estate.	Sex.		Dog Tax.		Delinquent Tax.		Property Tax.	
				Dog.	Slut.	Dolls.	Cts.	Dolls.	Cts.	Dollars.	Cents.
33 X	1880	1802								33	22
35 X	2625	2514		/					50	46	38
35 X	2625	2514								46	38
36 X	2845	2726		/					50	50	28
34 X	2075	1988								36	66
50	2850	2731		/					50	50	36
	350	335									618
40 X	3120	2989		/					50	55	13
34 X	1700	1629		/					50	30	84
50 X	2400	2300		/					50	42	41
38 X	1824	1748		/					50	32	23
X	1000	958	1500							45	33
X	200	192									353
X	500	479	800							23	59
X	2300	2204								40	62
X	360	345									636
X	250	240									441
30 X	1050	1006		/					50	18	55
X	180	172									318
34 X	3535	3387								62	35
	33669		2300	8					400	637	21

Name of the Possessors or Reputed Owners.	What Tract.	What Part.	Description of Real			
			Lots.	Town.	Range.	Acres.
Search Lewis			19		6	98
Snell Frank			16		4	13
Short Andrew			15		3	33
Do			15		3	34
Shaw John			26		4	3
Sherman Jarvis			26		4	19
Sherman Oliver B.			26		4	97
Sherman Almond J.			26		4	97
Sherman Elijah			23		3	41
Sherman Hiram			23		3	44
Do			23		4	1/2
Smith Charles J.			24		4	78
Do			32		5	35
Search Lewis F.			21		4	49
Stroger George			15		2	1
Susser John			25		4	1/2
Sherman Caleb			25		4	1/2
Stermon Frederick			32		6	
						643 1/2

Estate.	Assessed Value	Equaliz'd Value	Value of Per-	Sex.		Dog Tax.		Delinquent		Property Tax.	
	of Real Estate.	of Real Estate.	sonal Estate.	Dog.	Slut.	Dolls.	Cts.	Dolls.	Cts.	Dollars.	Cents.
40 X	3920	3756	1000					Dog Tax		87	70
20 X	260	249								4	59
30 X	990	95		/				50		17	49
33 X	1125	1077								19	87
X	250	240								4	42
36 X	685	656						50		12	09
36 X	3495	3349		/						61	75
36 X	3495	3349								61	75
31 X	1270	1217		/				50		22	43
33 X	1452	1391								25	66
X	400	383								7	66
32 X	2495	2391		/				50		44	08
32 X	1120	1073								19	78
40 X	1960	1877								34	63
	100									1	77
X	225	958		/				50		3	98
X	600	4075	2000							47	48
				/				50			
	23842		3000	6				3	00	476	52

Name of the Possessors or Reputed Owners.	What Tract.	What Part.	Description of Real			
			Lots.	Town.	Range.	Acres.
Tool James			7		6	39
Terry George			13		6	
Tompkins Charles			375		1	21
Tinker James R.			12		1	46
Tinker John C.			13		1	98
Tinker Sally L. Miss			14		1	48
Tinker Grace Ann Miss			24			72
Tobin James			28		1	92
Tibbitts Amos S.			2		2	46
Turnerman John			27		1	22
Terry George C.			30		3	71
Titus Benjamin F.			33		2	115
Do			22	Rush		49
Titus Samuel L.			34		3	62
Thatcher George			31		2	
Terry Everet			11		3	90
Tilotsou Orpha			25		3	20
Tuttle Harmon			17		3	44
						963

Estate.	Assessed Value of Real Estate.	Equaliz'd Value of Real Estate.	Value of Per- sonal Estate.	Sex.	Dog Tax.	Delinquent Tax.	Property Tax.
Quality.	Dollars.	Dollars.	Dollars.	Dog. Slut.	Dolls. Cts.	Dolls. Cts.	Dollars. Cents.
26 X 10 15		972		/		Dog Tax 50	17 94
	X 700	670		/		50	12 37
31 X 45 30		4340	500				89 27
31 X 30 40		2912	500				62 93
34 X 16 35		1566	250				33 50
34 X 31 30		2999					55 31
37 X 17 10		1638		/		50	30 21
20 X 40 0		383					7 07
36 X 25 55		2448		/		50	45 14
32 X 36 80		3525		/		50	65 02
32 15 70		1504					27 75
30 X 18 60		1782		/		50	32 87
				/		50	
30 X 27 00		2587		/		50	47 71
30 X 600		575					70 60
30 X 14 70		1408		/		50	25 98
	305 95		1500	9		4 50	368 28

Estate.	Assessed Value of Real Estate.	Equaliz'd Value of Real Estate.	Value of Personal Estate.	Sex.	Dog Tax.	Delinquent Tax.	Property Tax.		
Quality.	Dollars.	Dollars.	Dollars.	Dog.	Slut.	Dolls.	Cts.	Dollars.	Cents.
33 X	1385	1327		/		<i>Dog Tax</i>		24	47
32 X	900	862				50		15	90
	2295			/		50		40	37

Name of the Possessors or Reputed Owners.

What Tract.

What Part.

Description of Real

Lots.

Town.

Range.

Acres.

1/2
Ac Bushfork James

24

1

1

0

5

105

Estate.	Assessed Value of Real Estate.	Equaliz'd Value of Real Estate.	Value of Personal Estate.	Sex.		Dog Tax.		Delinquent Tax.		Property Tax.	
Quality.	Dollars.	Dollars.	Dollars.	Dog.	Slut.	Dolls.	Cts.	Dolls.	Cts.	Dollars.	Cents.
34 X	3570	3421		/				<i>Dog Tax</i> 50		63	08
	3570			/				50		63	08

Name of the Possessors or Reputed Owners.	What Tract.	What Part.	Description of Real			
			Lots.	Town.	Range.	Acres.
Wadsworth Rebecca Mrs			15		3	9 6
Winslow F. E.			15		5	1 10
Winslow Phayadergony			11		5	5 0
Winslow Marion			15		5	
Wise John			3		5	1 9
Wedd Benjamin	Sub 7		4		6	4 9
Winslow Jacob			12		5	
Webster Russell B.			16		5	3 4
Ware Artemus H.			3		1	5 4
Wentz Jacob			4		2	1 9
Wright Thomas			5		2	2 1
Williams Alfred			7		2	1 20
Weeks William			10		2	2 8
Williams John			21		1	
Wood William L.			20		2	10
Williamson William			4		2	6 4
Williams James B.			32		1	1 98
Wood John B.			26		3	4 7
Wood John heirs of			25		2	7 3
Williams Judson E.			24		3	7 3

1065

Estate.	Assessed Value of Real Estate.	Equaliz'd Value of Real Estate.	Value of Per- sonal Estate.	Sex.		Dog Tax.		Delinquent Tax.		Property Tax.	
				Dog.	Slut.	Dolls.	Cts.	Dolls.	Cts.	Dollars.	Cents.
									<i>Dog Tax</i>		
35 X	3360	3219		/					50	59	37
35 X	3850	3689	1800	/					50	101	22
30 X	1500	1487	15000							118	72
				/					50		
28 X	535	513		/					50	9	45
28 X	1372	1313		/					50	24	24
				/					50		
35 X	1190	1140	500	/					50	30	25
33 X	1780	1131		/					50	31	45
30 X	570	546		/					50	10	07
50 X	1050	1006								18	55
35 X	4200	4024								74	22
32 X	900	862		/					50	15	90
				/					50		
35	350	335								6	18
35 X	2240	2145		/					50	39	58
32 X	6340	6074		/					50	112	03
30 X	1410	1350								24	92
36 X	2630	2519								46	47
34 X	2480	2376		/					50	43	82
	35757		7300	14					700	766	44

Name of the Possessors or Reputed Owners.	What Tract.	What Part.	Description of Real			
			Lots.	Town.	Range.	Acres.
Wood B. F.			16		3	1/2
Webster Samuel						
Webster W. M.			20		6	1 1 6
Williams Joseph			22		5	1 0 7
Webster A. L.			24		5	5 6
Williams Marvin			23		5	3/4
Williams George			25		4	
Williams Alexander			26		5	5 0
Do			23		4	1 2 8
Do			25		4	2 7
						48 5/4

Estate.	Assessed Value of Real Estate.	Equaliz'd Value of Real Estate.	Value of Per- sonal Estate.	Sex.		Dog Tax.		Delinquent Tax.		Property Tax.	
				Dog.	Slut.	Dolls.	Cts.	Dolls.	Cts.	Dollars.	Cents.
X	600	575						<i>Dog Tax</i>		10	60
X			2000							36	88
X	4410	4225								77	93
80 X	8560	8297			/			50		113	26
60 X	3360	3219			/			50		59	37
X	1300	1246			/			50		22	97
					/			50			
80 X	4000	3833			/			50		70	68
40 X	5120	4905								90	47
40 X	1080	1034								19	08
			28480	5				250	559		24

Name of the Possessors or Reputed Owners.	What Tract.	What Part.	Description of Real			
			Lots.	Town.	Range.	Acres.
<i>Non Residents</i>						
<p>Part of lot No. 26 in the third range of lots in the Town of Henrietta bounded on the north by lands owned by John Wood on the East by the line of lots on the south by lands owned by Daniel Barr on the west by lands owned by Christopher Quinn supposed to be owned by the Rochester Water works company containing twenty acres 20</p>						
<p>New York and Erie Rail Road Co. Leases of the Rochester and Genesee Valley Rail Road company through Henrietta</p>						
<p>Part of lot No. 27 of the first range of lots in the town of Henrietta bounded on the north by lands owned by L. M. Brockway on the East by lands owned by John Turnerman on the south by lands owned by Thomas Newton and on the west by the west line of said lot supposed to be owned by Daniel Rowland of Brighton containing ten acres 10</p>						

Estate.	Assessed Value of Real Estate.	Equaliz'd Value of Real Estate.	Value of Personal Estate.	Sex.	Dog Tax.	Delinquent Tax.	Property Tax.
Quality.	Dollars.	Dollars.	Dollars.	Dog. Slut.	Dolls. Cts.	Dolls. Cts.	Dollars. Cents.
	1000	958					17 67
							883 52
	150000	47907					
	300	287					530
	57300						906 48

Name of the Possessors or Reputed Owners.

What Tract.

What Part.

Description of Real

Lots. Town. Range. Acres.

Non-residents

Part of lot No. 5 in the fourth range of lots in the town of Waverletta bounded on the north by lands owned by Cornelius and Austin Crittenden and on the east by the line of said lot on the south by lands owned by John Stagle and on the west by the west line of said lot supposed to be owned by Catherine Frost and heirs of Allen Frost of the town of Brighton containing thirty nine acres

39

Unpaid Tax for the year 1868

Alexander Easton Part of lot 26 this range of lots bounded on N by lands of John Wood & by line of Lots South by land owned by Christ
North West by lands of Solomon Hoovey supposed to belong to A. Easton

49

(Whole Tax \$30 ⁸⁹/₁₀₀ one half on that part owned by Christ. Quinn 39

Name of the Possessors or Reputed Owners.	What Tract.	What Part.	Description of Real			
			Lots.	Town.	Range.	Acres.

We the undersigned do severally depose and swear that we have set down in the foregoing assessment roll all the real estate situated in the town of Verrietta according to our best information and that with the exception of those cases in which the value of said real estate has been changed by reason of proof produced before us we have estimated the value of the said real estate at the sums which a majority of the assessors have decided to be the full and true value thereof and at which they would appraise the same in payment of a just debt due from a solvent debtor and also that the said assessment roll contains a true statement of the aggregate amount of the taxable personal estate of each and every person named in such roll over and above the amount of debts due from such persons respectively and excluding such stocks as are otherwise taxable and such other property as is exempt by law from taxation at the full and true value thereof according to our best judgment and belief

Wm Fenner
 A. T. Ware
 Drier Frost } Assessors of the town
 of Verrietta

I Wm J Kimball one of the justices of the Peace in and for the town of Verrietta do certify that the assessors above named appeared before me on the fifteenth day of August 1871 and did severally make and subscribe the foregoing oath

Wm J Kimball
 Justice

